

## Wunderlich County Park

4040 Woodside Road, Woodside, CA 94062  
Headquarters at Huddart Park 650-851-1210  
Police, Fire, or Medical Emergency 911

### San Mateo County Parks

Reservations 650-363-4021  
General information 650-363-4020  
[www.SMCoParks.org](http://www.SMCoParks.org)

The Department manages parks, trails, and historic sites to preserve public lands and provide opportunities for education and recreation. The system's properties, located throughout the County, encompass more than 16,000 acres.

The parks represent our region's wondrously diverse natural settings, from rugged tidepools, lush mountain forests, and remote campsites to Bayfront shoreline, sunny picnic areas, and popular playgrounds.

The Department sells annual passes, offering unlimited entrances to all County Parks for a year.

### Support your parks

You can volunteer to help rangers protect and improve parklands and serve park visitors.

The San Mateo County Parks Foundation raises funds to improve the quality of County Parks for our community. For information, visit [www.SupportParks.org](http://www.SupportParks.org).

Friends of Huddart and Wunderlich Parks ([HuddartWunderlichFriends.org](http://HuddartWunderlichFriends.org)) and the Volunteer Horse Patrol ([smcvhp.org](http://smcvhp.org)) promote protection and enjoyment of this park.

San Mateo County Parks  
Wild places & friendly spaces

# Wunderlich

A San Mateo County Park



Jack Yaco




Wild places & friendly spaces

## Wunderlich County Park

Nestled on a hillside just west of the Town of Woodside, the rustic serenity of Wunderlich County Park is reminiscent of an earlier era.

The Park's largely undeveloped 942 acres include beautiful stands of mixed redwoods, madrones, and oaks, steep hills, and lovely open meadows — all crossed with trails for hikers and equestrians.

Wunderlich features the magnificent Folger Stable, once part of the estate of the Folgers Coffee family. Designed by famed architect Arthur Brown, Jr., designer of San Francisco's War Memorial Opera House and Ferry Building, the stable is listed on the National Register of Historic Places.



Jack Yaco

### Activities and facilities

The Park's shady trails offer many miles for hikers, runners, and horseback riders to explore. The Alambique Trail leads from the parking area, through Alambique Flat, and up to Skyline. From the Park's west gate, a segment of the Bay Area Ridge Trail's Skyline Trail connects to nearby Huddart County Park.

Wunderlich is a rural park. Water and restrooms are available in the parking area, and a single picnic table is available near the park entrance.

Boarding and riding facilities at Folger Stable are operated through a lease agreement; for information, visit [parks.smcgov.org/wunderlich-park-activities](http://parks.smcgov.org/wunderlich-park-activities).

### Natural features

Alambique Creek crosses the Park, which also includes a number of springs.

The cool, lush, second-growth redwood groves and mixed evergreen forest are contrasted with areas of hot, dry chaparral. At the Park's lowest level, a foothill woodland includes white valley oak, black oak, and California laurel.

Visitors may see black-tailed deer, raccoons, squirrels, brush rabbits, lizards, and less commonly bobcats, coyotes, and gray foxes. Commonly seen birds include wrentits, acorn woodpeckers, chickadees, towhees, scrub jays, and Steller's jays.



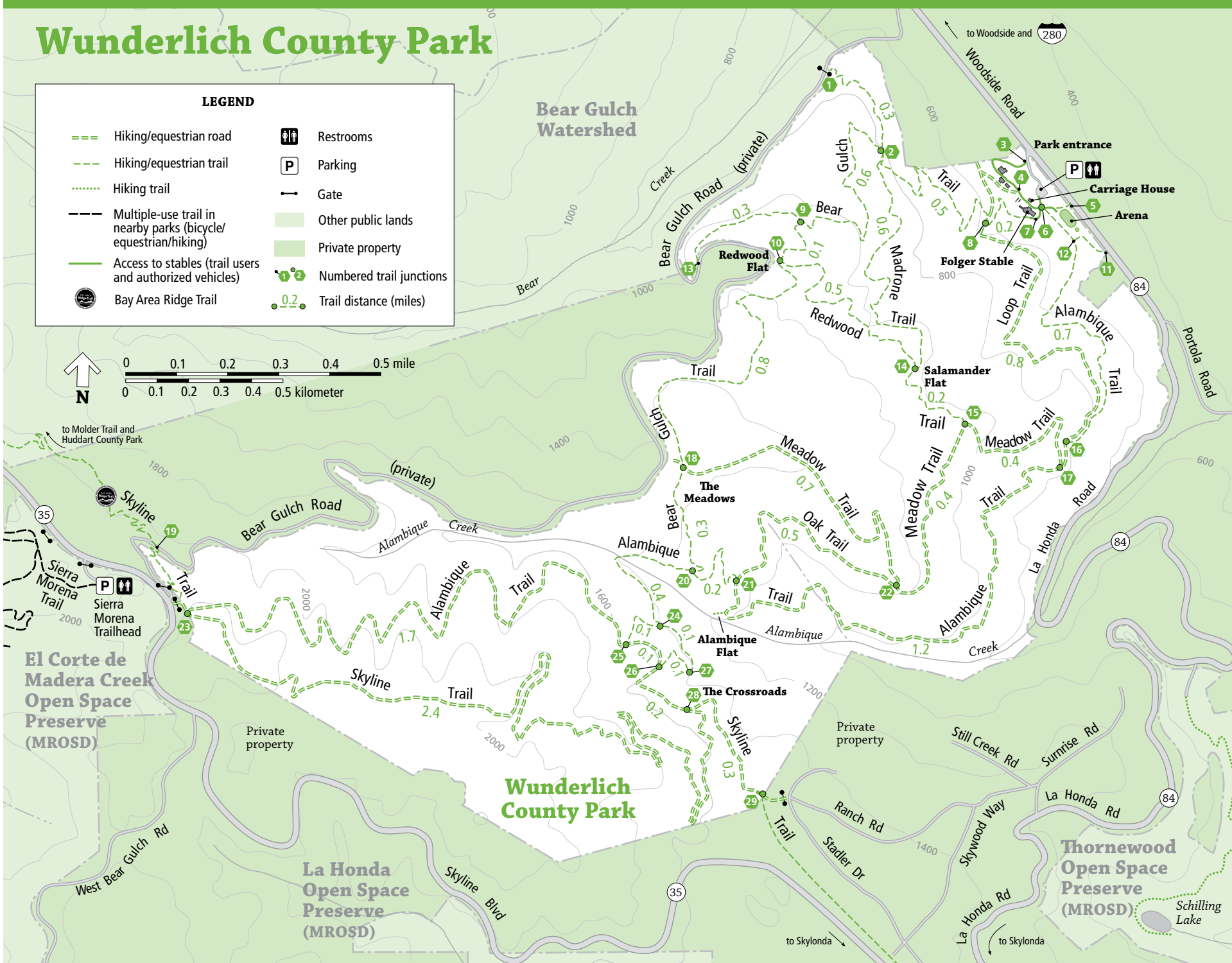
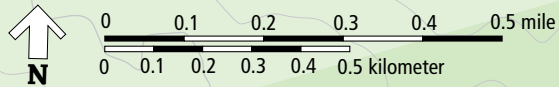
Kevin Callahan Photography



# Wunderlich County Park

## LEGEND

- Hiking/equestrian road
- - - Hiking/equestrian trail
- ⋯ Hiking trail
- Multiple-use trail in nearby parks (bicycle/equestrian/hiking)
- Access to stables (trail users and authorized vehicles)
- Bay Area Ridge Trail
- Restrooms
- Parking
- Gate
- Other public lands
- Private property
- 1 2 Numbered trail junctions
- 0.2 Trail distance (miles)



## Park hours and use

- Hours** The Park opens at 8am. Closing time changes seasonally, and is posted.
- Pets** Pets are not allowed in the Park.
- Fires** Fires are not allowed. No portable barbecues.
- Smoking** No smoking in County Parks, on trails, or at historical sites.

Please protect the Park's natural environment and do not disturb or remove any plants or animals.

## Trails

<b>Redwood Trail</b>	.7 mile
<b>Madrone Trail</b>	.9 mile
<b>Loop Trail</b>	1.1 miles
<b>Meadow Trail</b>	1.5 miles
<b>Bear Gulch Trail</b>	2.1 miles
<b>Alambique Trail</b>	4.5 miles
<b>Skyline Trail to Huddart</b>	5.8 miles from Archery Fire Road

- Hikers, runners, and equestrians share these trails. Please be alert and courteous to all trail users.
- Always yield to equestrians by stepping to the edge of the path.
- Weather conditions may cause seasonal trail closures.



For current trail advisories and closures, visit [www.SMCoParks.org](http://www.SMCoParks.org).

